

**RESOLUTION NO. 2521****A RESOLUTION OF THE CITY COUNCIL OF THE CITY  
OF SOLEDAD VACATING DEADEND PORTIONS  
OF ESTRELLA AND MIRADA STREETS  
IN THE ANDALUCIA IV  
SUBDIVISION**

**WHEREAS**, the City of Soledad approved a vesting tentative map for the Andalucia IV Subdivision on January 23, 1995; and

**WHEREAS**, the approved tentative map displayed two deadend streets (Estrella and Mirada Streets) extending to the future Soledad High School site; and

**WHEREAS**, it was understood that the streets would be vacated if not needed for access to the future High School site; and

**WHEREAS**, the California State Streets and Highway Code provides for the summary vacation of deadend streets (Section 8334); and

**WHEREAS**, the School Unified School District is in the process of building a High School on the adjacent property with no provision for access from Estrella and Mirada Streets; and

**WHEREAS**, the proposed vacation would qualify as a Class 12 Categorical Exemption, pursuant to the California Environmental Quality Act (CEQA); and

**WHEREAS**, the Planning Commission, on July 11, 1996 adopted Resolution No. 96-06, "Recommending to the City Council Vacation of the Deadend Portions of Estrella and Mirada Streets in the Andalucia IV Subdivision"; and

**WHEREAS**, the improvements plans are being modified to reflect the summary vacation.

**NOW, THEREFORE, BE IT RESOLVED**, that City Council of the City of Soledad does hereby vacate the deadend portions of Estrella and Mirada Streets as shown on "Exhibit A," hereunto attached and by reference made a part hereof.

**PASSED AND ADOPTED** by the City Council of the City of Soledad at a regular meeting duly held on the 21st day of August, 1996 by the following vote:

AYES, and in favor thereof, Councilmembers: John Holguin, Fred Ledesma, Richard Ortiz, Mayor Pro Tem Fabian Barrera, Mayor Ben Jimenez, Jr.

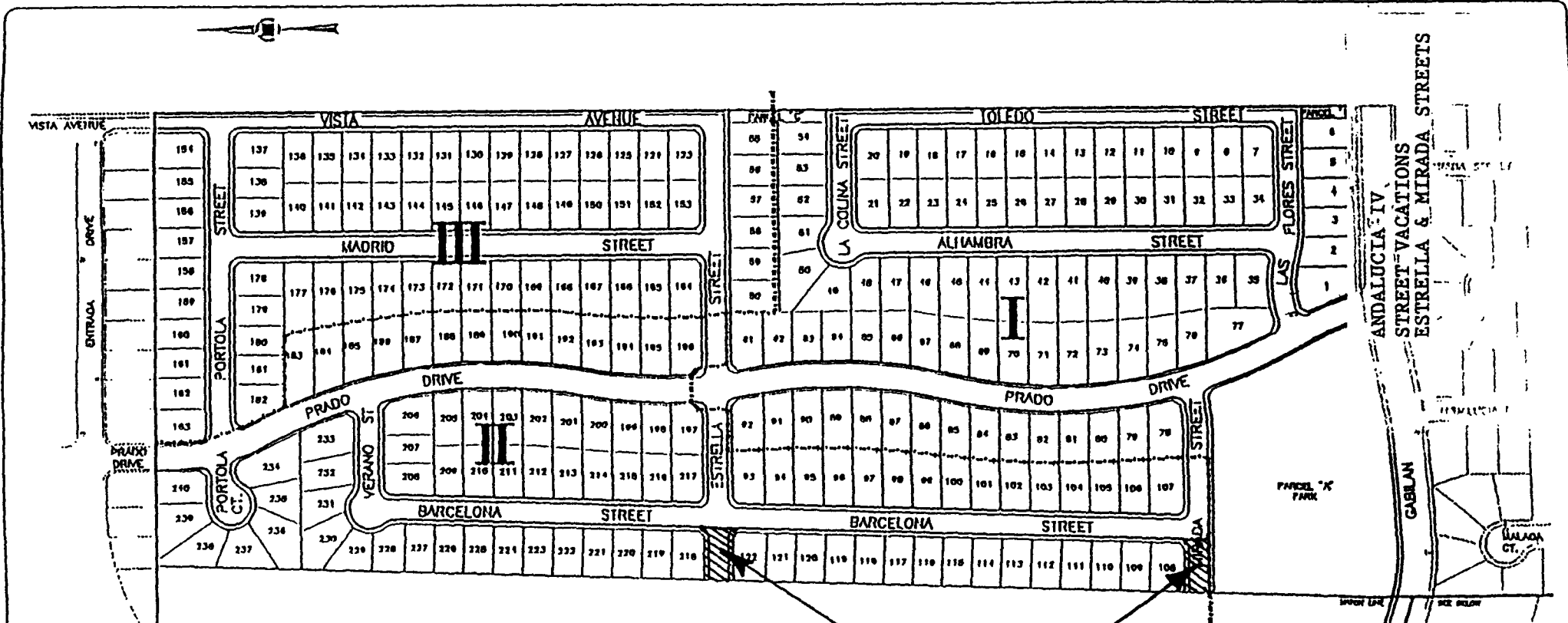
NOES, Councilmembers: None

ABSENT, Councilmembers: None

*Ben Jimenez Jr.*  
MAYOR OF THE CITY OF SOLEDAD

ATTEST:

*Bhe*  
CITY CLERK OF THE CITY OF SOLEDAD



STAGING PLAN

STAGE I = 86 LOTS  
 STAGE II = 88 LOTS  
 STAGE III = 66 LOTS  


---

 240 LOTS


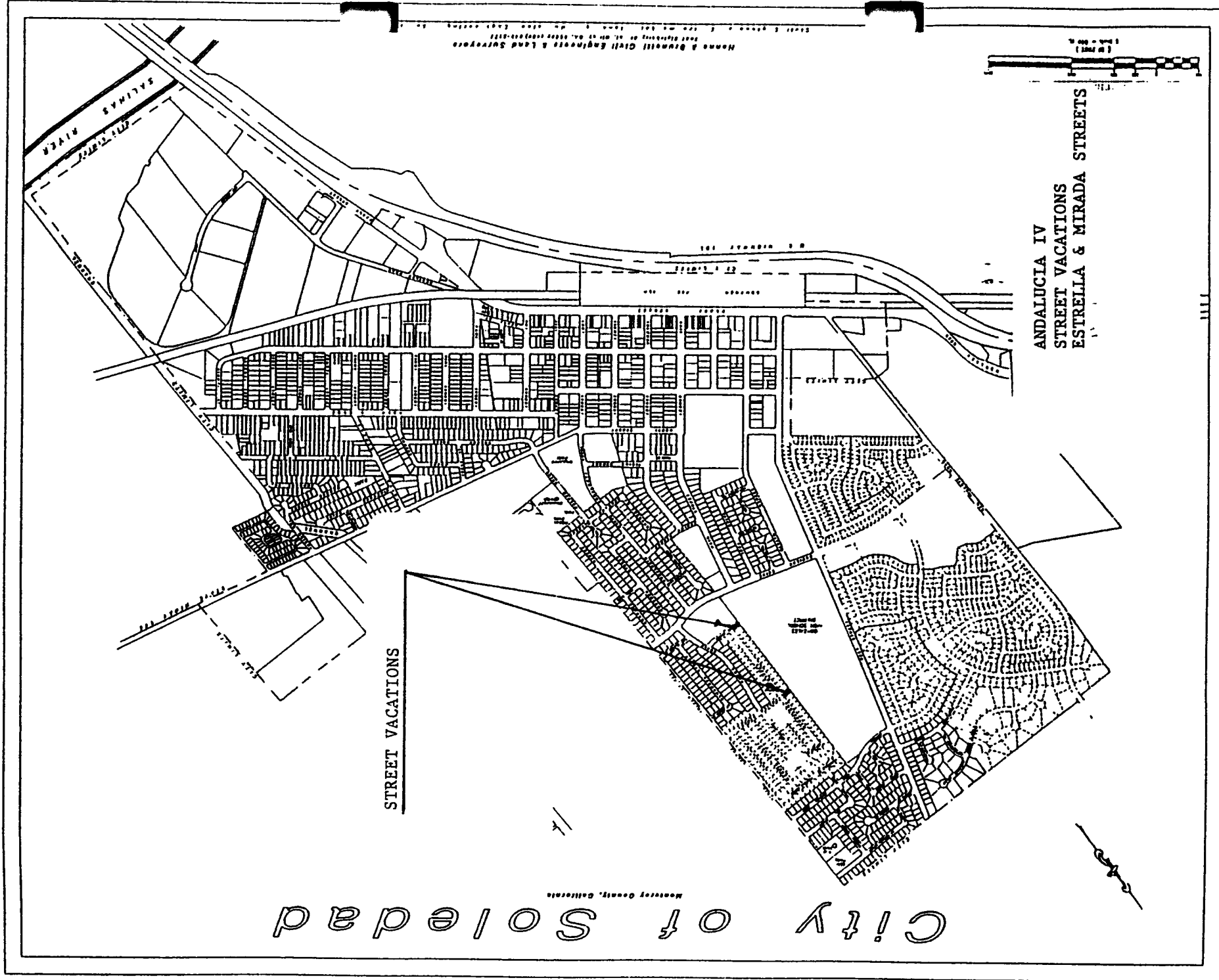


Exhibit "A"



CITY OF SOLEDAD

Monterey County, California

STREET VACATIONS

ANDALUCIA IV  
STREET VACATIONS  
ESTRELLA & MIRADA STREETS

Hanna & Bennett Civil Engineers & Land Surveyors  
First Showing of all lots in this subdivision